




**LEGEND:**

-  RURAL NEIGHBORHOOD DISTRICT
-  TOWN-OWNED LAND (PARK, BEACH, ETC.)
-  LAKE, POND, OR RIVER

**OFFICIAL ZONING MAP  
TOWN OF BRIDGTON, MAINE  
RURAL NEIGHBORHOOD DISTRICT  
MAP 11 of 11  
JANUARY 2019  
(NO SCALE)**