

# Forest Hills Cemetery

## Town of Bridgton, Maine

### Plan View 2010



Original plan draw by:  
Ray T. McDonald Surveyor  
November, 1952

A	E
B	F
C	G
D	H

1992 Legend  
N/S: Not Solid  
D/K: Don't Know

Lot numbers 3, 5, 9, 11, 13, 15, 17, 19, 23, 25, 27, & 29 on Carnation Ave are to be divided into single graves as shown above

Names copied from previous plan, July 13, 1992  
R.C. Green, Jr

BOOK 39

Disclaimer: The contents of this map is based on documents and information supplied by the client and public satellite imaging. Accuracy of images is not suitable for engineering purposes. TOPOGRAPHIX® assumes no responsibility for it's content.

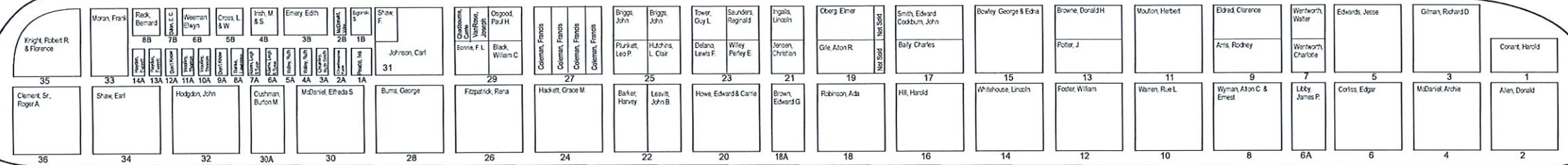
Forest Hills Cemetery	
Plan View	
NOTE: The scale, grave location and measurements shown are for general reference use only. This is not a site surveyed document.	Scale 1" = 40'
Sheet 1 of 8	
Copyright © 2010 by TOPOGRAPHIX® LLC	



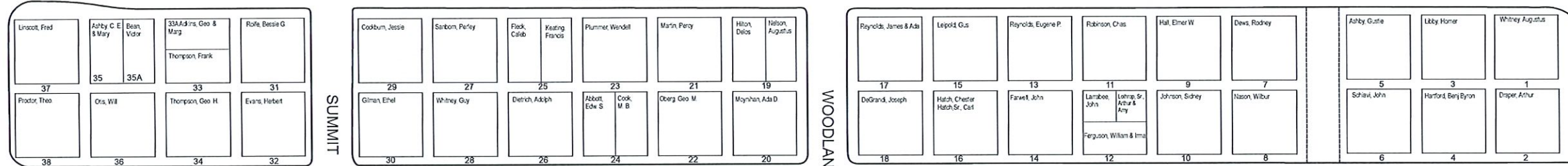


PROPERTY LINE

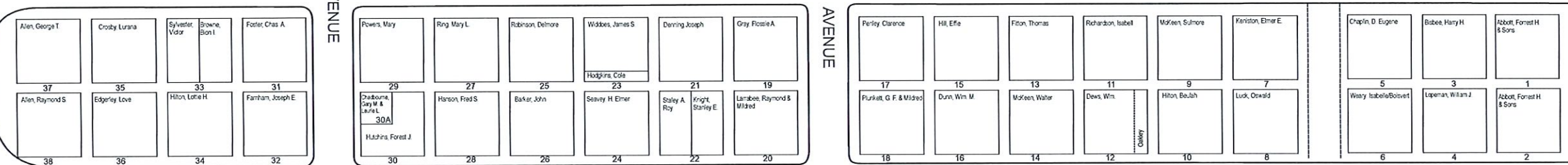
CARNATION AVENUE



HYACINTH AVENUE



PRIMROSE AVENUE



SMILAX AVENUE

SUMMIT AVENUE

WOODLAND AVENUE

FRONT AVENUE

KANSAS ROAD



Forest Hills Cemetery

Section View

NOTE: The scale, grave location and measurements shown are for general reference use only. This is not a site surveyed document.

Scale 1" = 20'

Sheet 2 of 8

Copyright © 2010 by TOPOGRAPHIX, LLC

Disclaimer: The contents of this map is based on documents and information supplied by the client and public satellite imaging. Accuracy of images is not suitable for engineering purposes. TOPOGRAPHIX assumes no responsibility for its content.

PROPERTY LINE

ASH AVENUE

SUMMIT AVENUE

WOODLAND AVENUE

FRONT AVENUE

KANSAS ROAD

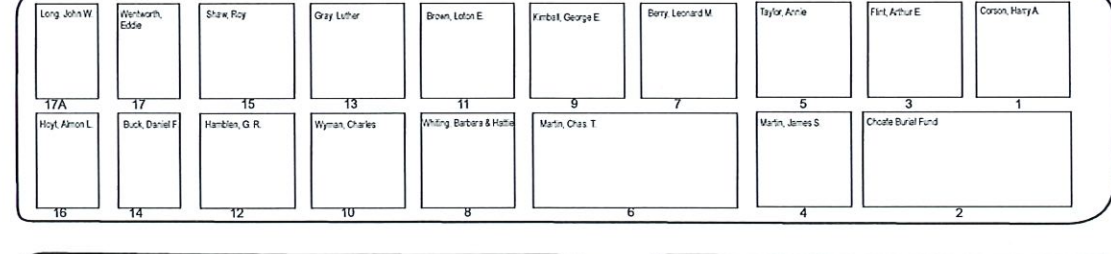
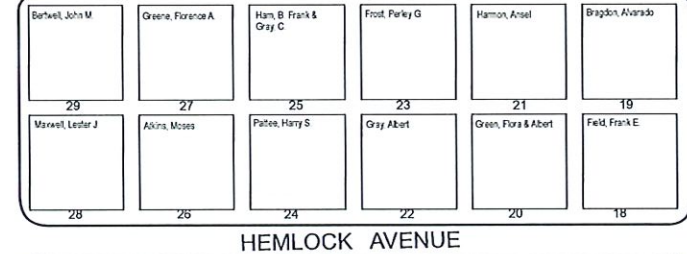
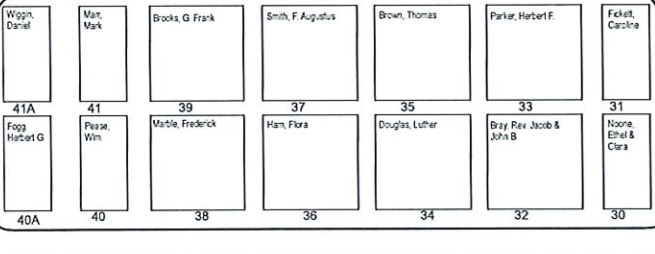
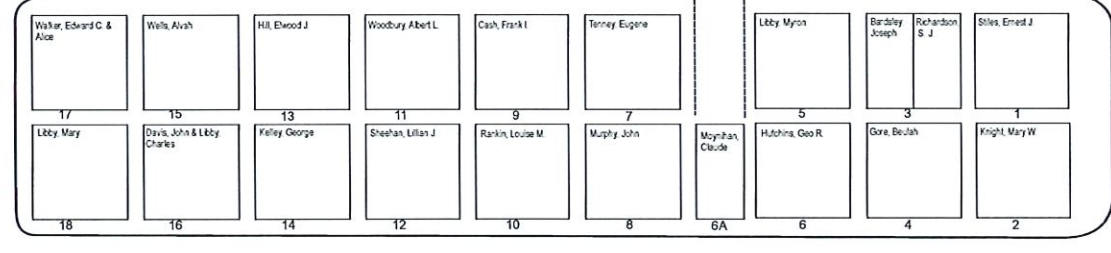
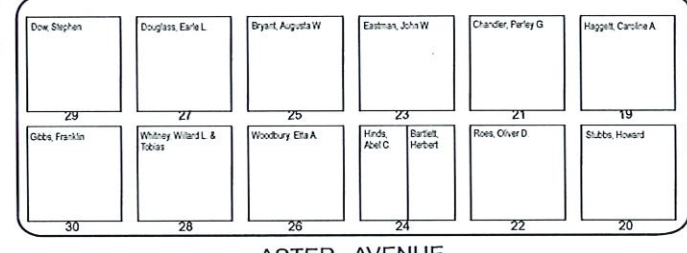
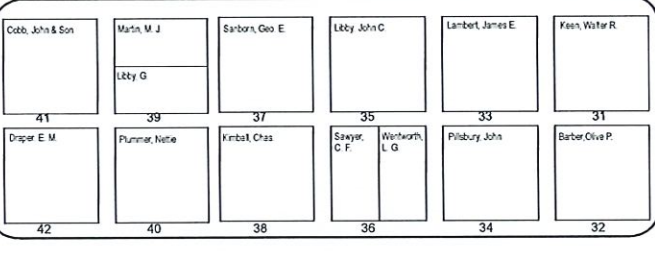
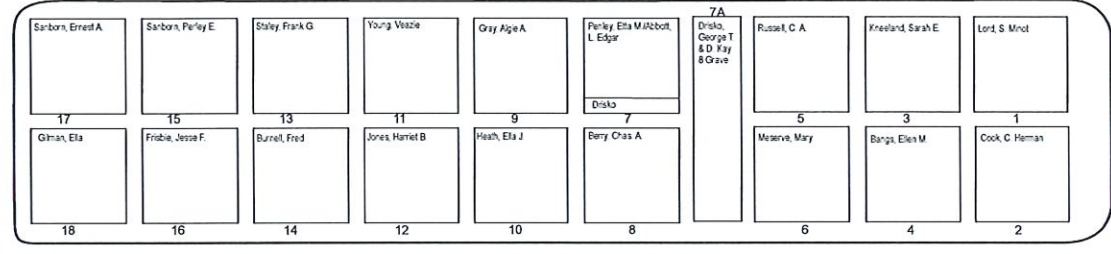
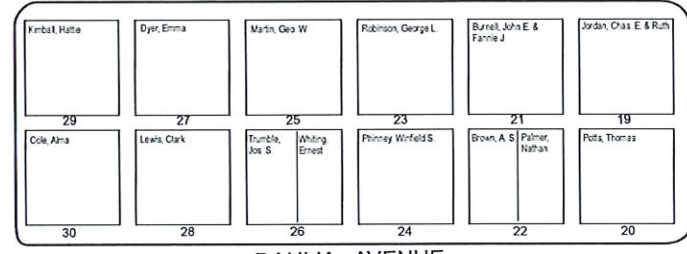
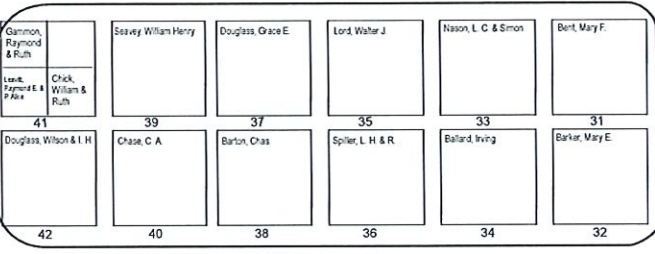
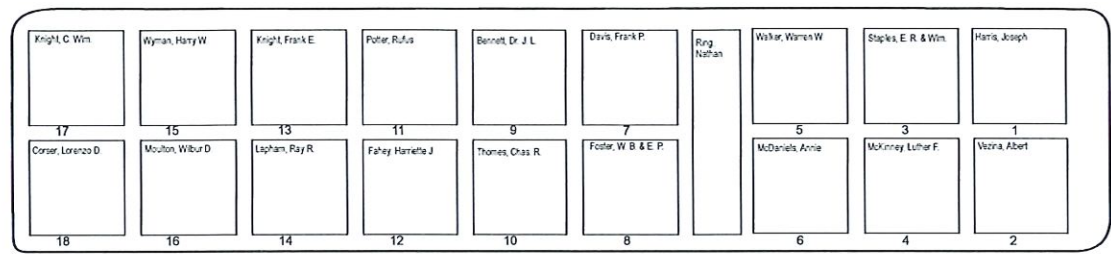
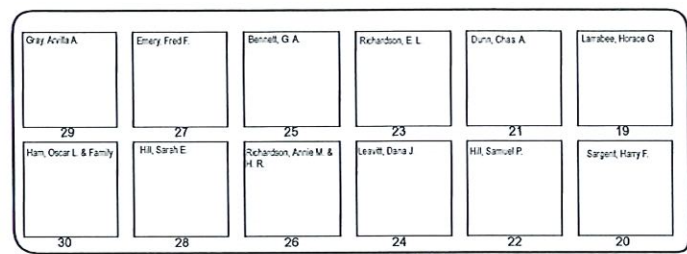
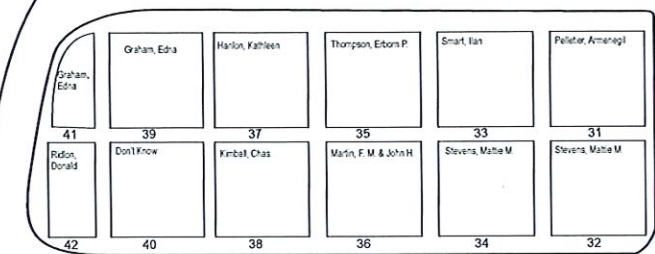
SMILAX AVENUE

ORCHID AVENUE

DAHLIA AVENUE

ASTER AVENUE

HEMLOCK AVENUE



Forest Hills Cemetery  
 Section View  
 NOTE: The scale, grave location and measurements shown are for general reference use only. This is not a site surveyed document.  
 Scale 1" = 20'  
 Sheet 3 of 8  
 Copyright © 2010 by TOPOGRAPHIX, LLC

Disclaimer: The contents of this map is based on documents and information supplied by the client and public satellite imaging. Accuracy of images is not suitable for engineering purposes. TOPOGRAPHIX assumes no responsibility for it's content.



PROPERTY LINE

PROPERTY LINE



Forest Hills Cemetery  
 Section View  
 NOTE: The scale, grave location and measurements shown are for general reference use only. This is not a site surveyed document.  
 Scale 1" = 20'  
 Sheet 4 of 8  
 Copyright © 2010 by TOPOGRAPHIX LLC

Disclaimer: The contents of this map is based on documents and information supplied by the client and public satellite imaging. Accuracy of images is not suitable for engineering purposes. TOPOGRAPHIX assumes no responsibility for it's content.



KANSAS ROAD

75 Wedbury Sayer E & Elizabeth I	74 Wedbury Sayer E & Elizabeth I	73 Potts, Hattie E	67 Cross, Eleanor M & Eastman	66 Cross, Eleanor M & Eastman	65 Thomas David R & Edythe H	59 Clements, Benjamin R & Ruth C	58 Clements, Benjamin R & Ruth C	57 Kimball, Doris G	51 Mowat, Sr Arthur	50 Rabok, Shelbourne	49 Parsons, Ernest G	42 Morgan, Evelyn G	41 Wood, Arline W & Downs C	40 Halden, Grace G	34 Ridon, William	33 Nelson, Roy S	32 Duffman, Sr Guy B	29 Browning, J Douglas & Sheryl L	25 Gardner, Arnold A	24 Pack, C	18 Pike Sr, Frank H	17 Pike Sr, Frank H	16 Kackner, George & Ernestine	10 Crosby Leon & Willed	9 Crosby Leon & Willed	8 O'Brien, Lena A	2 Swanson, John H & Ella B	1 Swanson, John H & Ella B
77 Calk, Lorette J & Robert S	76 Hogan, Cool	72 Thompson, A	69 Harley John E	58 Brooks, Barbara	54 Wig, John D & May E	61 Hansen, H	60 Stone, Pauline	56 Grafton, James & Flora	53 Boyd, David S	52 Shaw, Lawrence R	48 Lambert, Beatrice H	44 Keene, Harmon B	43 Stevens, Harrah	39 Aron, Sr, Lawrence F	36 Pater, Lawrence G & Wilan R	35 Perry, J R & Katherine M	31 Cobb, Roger M	28 Davis, Roger I & Elin F	27 Pater, Farnob M	23 Craham, Abert	20 Mayberry, Ernest H & Hazel B / Rolins, K	19 Ricker, Dorice A	15 Peters, R S	12 Baker, Clifford H & Florence M Stevens F	11 Miller, Karneth & Margaret	7 Smith, Ella E	4 Wagner, Isabel	3 Wagner, Isabel
78 Smith, Mabel O	71 Wilkins, Marion P	70 Hoover, Willa A & Myrie E	63 Hatch, Marlyn	62 Hatch, Marlyn	55 Thompson, Hazel & Mary H	54A Hatch, Carl & Dora	54 Lepeman, Arthur & Beulah	47 Benjamin, Frances Hart	45A Douglas, Linwood	48 Burnell, Lincoln & Bernece	38 Dubreul, George W & Elnay M	37 Hardy, Edith	30 Reynolds, Marie R & Vivian H	28A Paine, Frank & Mollie	29 King, George R & Almada M	22 Smith, Rayburn Y	21 Allen, Avarado & Lilian	14 Douglas, Max E & Virginia M	13A Baker, Clifford H	13 Hains, Leo J & Gadye E	8 O'Brien, Donald E & Phyllis J	5A Gagnon, Aida	5 Osmond, Alice R					

SECTION A

1 Morrison, Earl & Jennifer	3 Smith, Bruce	8 Nowell, Barbara J	13 Sross, Romae	18 Rufe, Michael	23 Smith, A
2 Morrison, Lary & Evelyn	4 Saly, Herald & Josephine	9 Nowell, Barbara J	14 Smith, Curtis	19 Stone, M	24 Ulyk, Jeanne

5 Morill, Roger & Judy	10 Cross, Milton & Betty	15 Rahn, Harry	20 Cannell, Walter & Dorothy	25 Morgan, George & Willed
6 Casper, Thurston & Josephine Edward & John	11 Singer, Thurston & Josephine Edward & John	16 Duffel, Curtis	21 Cannell, Walter & Dorothy	26 Stuart, Kenneth & Phoebe
7 Pentecost, Sheldon & Patricia	12 Pentecost, Sheldon & Patricia	17 Bryant, Keith	22 Cannell, Walter & Dorothy	27 Stuart, Kenneth & Phoebe

SECTION D

61 Clemens, LeRoy	56 Stevens, Lois M	55 Stevens, Lois M	50 Newcomb, Gertrude	49 Haggitt, Jeanette	44 Blanchard, Catherine L	43 Sachse, Aine	38 Chabone, Bernard & Phyllis	37 Cedman, Gwendolyn	32 Baskley, Arlene & Robert L Arlene	31 Baskley, Arlene & Robert L Arlene	26 Richardson, H Dale	25 Richardson, H Dale	24 Gray, David F & Dorothy A	19 Gray, David F & Dorothy A	14 Allen, Stanley E & Victoria A	13 Macdonald, Roger W	8 Macdonald, Roger W	7 Macdonald, Roger W	2 Gallant, Antonio	1 Gallant, Antonio
58 Stevens, Lois M	57 Stevens, Lois M	52 Difer, David	51 Shaw, Ruth E & Hazel	46 Cardosi, Anna	45 Cardosi, Anna	40 Drisko, Arthur	39 Snyder, Violeta	34 Fitch, Michael	33 Staley, Delma	30 Fitch, Claudia	28 Durkin, William	27 Durkin, William	23 Grave	20 Tree, Doris & Robert	16 Douglas, Walter E	15 Richardson, L	10 Halverson, Kare	9 Lane, Nancy	4 Mittel, Jr, Samuel F	3 Mittel, Jr, Samuel F
59 Roberts, Elizabeth & Mildred	54 Grafton, Wayne R & Kathy	53 Harmon, Eben	48 Liberty, Eli	47 Ridson, Ruth E & Vidor W	42 Tumble, Lauron & Frances	41 Brill, Stephen	36 Doyle, William L	35 Cart, Arthur & Helen	30 Moore, Paul E J & Tripp A	29 Smith, Carlton & Phyllis	28 Smith, Carlton & Phyllis	22 Whiston, Ruth	21 Whiston, Ruth	18 Bennett, Lillian & Irene-Judy	17 Edson, Cherley	12 Fadden, Reginald J & Edna L	11 Fadden, Reginald J & Edna L	6 Clement, Fred W & Margaret	5 Doney, Bertha G	4 Cushman, Guy B & Fannie

SECTION B

18 Allen, Gail	17 Van Rose, Hubbard, Corinne	15 Morrisseau, William L	15 Brown, Edmund	14 Bosworth, John E	13 Woodruff, Archibald M	12 Thurlof, Fred G & Verna M	11 Brackett, Frances	10 Davis, Paul V & Marguerite B	9 Davis, Paul V & Marguerite B	8 Berg, John J	7 Ara, J, Lawrence F & Estane	6 Mowat, Camilla	5 Mowat, Gordon	4 Mowat, Sr, Harley H	3 Gallant, Paul	2 Gallant, Ansel L & Olga	1 Gallant, Ansel L & Olga	61 Staley, Robert & Debra
39 Baker, Steven & Mary & Sinnwell, Susan Thomas	38 Baker, Steven & Mary & Sinnwell, Susan Thomas	37 Kenson, Arlene	36 Kenson, Arlene	35 Baker, Edwin K & Ruby	34 Cook, Doris W	33 Marin, Richard	32 Marin, Richard	28 Oyfe, Christine	27 Whiting, R	26 Fouchard, William	25 Carlson, Charles & Nancy	24 Shepard, Alan & Marguerite	23 Shepard, Alan & Marguerite	22 Leland, William A & Elen	21 Poter, Michele	20 Abrecht, William	19 Abrecht, William	18 Abrecht, William
56 Giff, Vernon & Kam	55 Kenson, Arlene	54 Kenson, Arlene	53 Lane, Arnold S & Lois M	52 Lane, Arnold S & Lois M	51 Wainoh, William G & L Elane	50 Frazier, Judy	49 Harriford, Wesley & Phyllis	48 Julien, Claire	47 Fanchek, J	46 Horton, Michael J	45 Brent, Clifton	44 Spart, Clifton	43 Hanson, Barbara	42 Bury, Marlyn	41 Davis, Helen	40 Davis, Helen	39 Davis, Helen	

SECTION C

FLAG POLE O

URN GARDEN

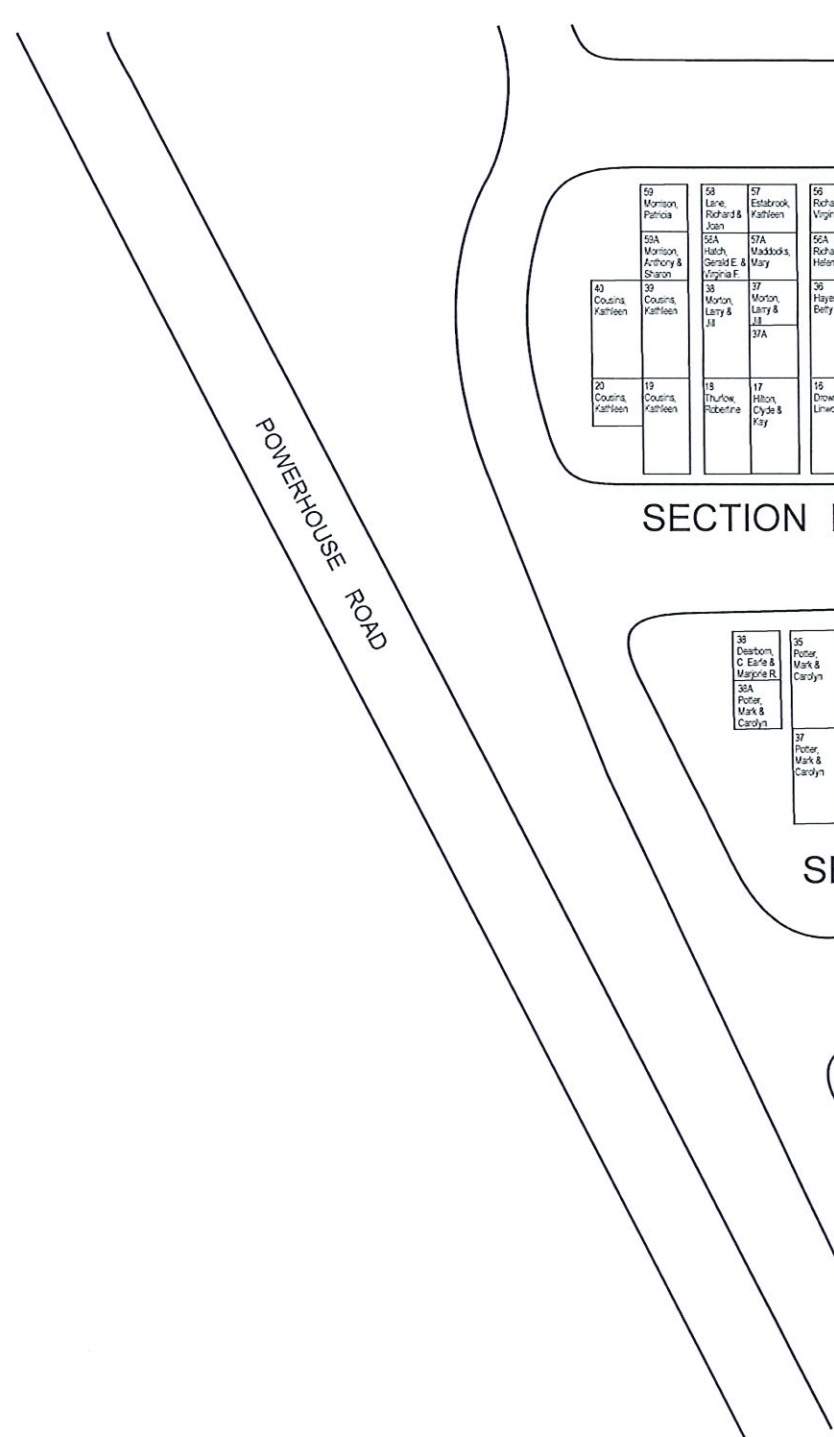
POWERHOUSE ROAD

DRIVEWAY

TOMB



Disclaimer: The contents of this map is based on documents and information supplied by the client and public satellite imaging. Accuracy of images is not suitable for engineering purposes. TOPOGRAPHIX assumes no responsibility for it's content.



59 Morrison, Patricia	58 Lane, Richard & Joan	57 Estabrook, Kathleen	56 Richardson, Virginia	55 Rose, Joyce	54 Knight, Leonard	53 Steadman, J	52 Hall, John & Marie	51 Larimore, Norman & Beverly	50 Karrison, Clifford	49 Boone, Daniel	48 McNeill, Joseph	47 Stodman, James	46 Bert P & E, Burtis Penelope	45 Allen, Charles & Norma W	44 Irish, Jerry	43 Ault, Donald & Norma	42 Kingley, Robert	41 Grayson, C Robert	40 Brown, Margaret
55A Morrison, Anthony & Sharon	55A Hatch, Gerald E & Virginia F	55A Maddox, Mary	55A Richardson, Helen	55A Richard, Helen	55A Clark, Margaret	55A Clark, Margaret	55A Eames, R & M/Wilson, June	55A Larmore, Norman & Beverly	55A Deam, Andrew	55A Loring, Dorothy	55A Loring, Dorothy	55A Theis, Virginia	55A Duffy, C J & Spaulding, Patricia	55A Allen, Charles & Norma W	55A Fisher, Catherine Lou & Hageman, G	55A Ward, Marianne	55A Howell, Clarence & Shirley	55A Howell, Clarence & Shirley	55A Brown, Margaret
49 Cousins, Kathleen	49 Cousins, Kathleen	49 Cousins, Kathleen	49 Cousins, Kathleen	49 Cousins, Kathleen	49 Cousins, Kathleen	49 Cousins, Kathleen	49 Cousins, Kathleen	49 Cousins, Kathleen	49 Cousins, Kathleen	49 Cousins, Kathleen	49 Cousins, Kathleen	49 Cousins, Kathleen	49 Cousins, Kathleen	49 Cousins, Kathleen	49 Cousins, Kathleen	49 Cousins, Kathleen	49 Cousins, Kathleen	49 Cousins, Kathleen	49 Cousins, Kathleen
20 Cousins, Kathleen	19 Cousins, Kathleen	18 Cousins, Kathleen	17 Cousins, Kathleen	16 Cousins, Kathleen	15 Cousins, Kathleen	14 Cousins, Kathleen	13 Cousins, Kathleen	12 Cousins, Kathleen	11 Cousins, Kathleen	10 Cousins, Kathleen	9 Cousins, Kathleen	8 Cousins, Kathleen	7 Cousins, Kathleen	6 Cousins, Kathleen	5 Cousins, Kathleen	4 Cousins, Kathleen	3 Cousins, Kathleen	2 Cousins, Kathleen	1 Cousins, Kathleen

SECTION E

38 Dearbon, C Earle & Margie R	37 Peter, Mark & Carolyn	36 Peter, Mark & Carolyn	35 Peter, Mark & Carolyn	34 Peter, Mark & Carolyn	33 Peter, Mark & Carolyn	32 Peter, Mark & Carolyn	31 Peter, Mark & Carolyn	30 Peter, Mark & Carolyn	29 Peter, Mark & Carolyn	28 Peter, Mark & Carolyn	27 Peter, Mark & Carolyn	26 Peter, Mark & Carolyn	25 Peter, Mark & Carolyn	24 Peter, Mark & Carolyn	23 Peter, Mark & Carolyn	22 Peter, Mark & Carolyn	21 Peter, Mark & Carolyn	20 Peter, Mark & Carolyn	19 Peter, Mark & Carolyn	18 Peter, Mark & Carolyn	17 Peter, Mark & Carolyn	16 Peter, Mark & Carolyn	15 Peter, Mark & Carolyn	14 Peter, Mark & Carolyn	13 Peter, Mark & Carolyn	12 Peter, Mark & Carolyn	11 Peter, Mark & Carolyn	10 Peter, Mark & Carolyn	9 Peter, Mark & Carolyn	8 Peter, Mark & Carolyn	7 Peter, Mark & Carolyn	6 Peter, Mark & Carolyn	5 Peter, Mark & Carolyn	4 Peter, Mark & Carolyn	3 Peter, Mark & Carolyn	2 Peter, Mark & Carolyn	1 Peter, Mark & Carolyn
--------------------------------	--------------------------	--------------------------	--------------------------	--------------------------	--------------------------	--------------------------	--------------------------	--------------------------	--------------------------	--------------------------	--------------------------	--------------------------	--------------------------	--------------------------	--------------------------	--------------------------	--------------------------	--------------------------	--------------------------	--------------------------	--------------------------	--------------------------	--------------------------	--------------------------	--------------------------	--------------------------	--------------------------	--------------------------	-------------------------	-------------------------	-------------------------	-------------------------	-------------------------	-------------------------	-------------------------	-------------------------	-------------------------

SECTION F

33 Budgett, Lisa	32 Frost, Sr. Matthew	31 Frost, Sr. Matthew	30 Frost, Sr. Matthew	29 Frost, Sr. Matthew	28 Frost, Sr. Matthew	27 Frost, Sr. Matthew	26 Frost, Sr. Matthew	25 Frost, Sr. Matthew	24 Frost, Sr. Matthew	23 Frost, Sr. Matthew	22 Frost, Sr. Matthew	21 Frost, Sr. Matthew	20 Frost, Sr. Matthew	19 Frost, Sr. Matthew	18 Frost, Sr. Matthew	17 Frost, Sr. Matthew	16 Frost, Sr. Matthew	15 Frost, Sr. Matthew	14 Frost, Sr. Matthew	13 Frost, Sr. Matthew	12 Frost, Sr. Matthew	11 Frost, Sr. Matthew	10 Frost, Sr. Matthew	9 Frost, Sr. Matthew	8 Frost, Sr. Matthew	7 Frost, Sr. Matthew	6 Frost, Sr. Matthew	5 Frost, Sr. Matthew	4 Frost, Sr. Matthew	3 Frost, Sr. Matthew	2 Frost, Sr. Matthew	1 Frost, Sr. Matthew
------------------	-----------------------	-----------------------	-----------------------	-----------------------	-----------------------	-----------------------	-----------------------	-----------------------	-----------------------	-----------------------	-----------------------	-----------------------	-----------------------	-----------------------	-----------------------	-----------------------	-----------------------	-----------------------	-----------------------	-----------------------	-----------------------	-----------------------	-----------------------	----------------------	----------------------	----------------------	----------------------	----------------------	----------------------	----------------------	----------------------	----------------------

SECTION G

348 Rebecca G Hamon 4 Grave	358 Ken & Linda Jerry 2 Grave
-----------------------------	-------------------------------



Disclaimer: The contents of this map is based on documents and information supplied by the client and public satellite imaging. Accuracy of images is not suitable for engineering purposes. TOPOGRAPHIX, LLC assumes no responsibility for it's content.






### Section - W

### Section - X


**DO NOT SELL LOTS  
IN SECTION W/X/Z**

PEARL AVENUE



Walk Path


Sitting Area



Walk Path

Reid, Heidi								Cusa, Marc	Linscott, Patricia
Y73	Y74	Y75	Y76	Y77	Y78 Roton, Nancy	Y79		Y80	Y81
Cousins, Leeroy S. & Linda F.						Davis, Joyce & Bulley, Leon			
Y64	Y65	Y66	Y67	Y68	Y69	Y70	Y71	Y72	
				Dumont, James	Dumont, James	Dumont, James			Maczuba, Jan & Carol
Y55	Y56	Y57	Y58	Y59	Y60	Y61	Y62	Y63	
					Richards, Alma R.	Gelles, Norma F. & Robert			Town of Eidson
Y46	Y47	Y48	Y49	Y50	Y51	Y52	Y53	Y54	
									Nemo, Frances
Y37	Y38	Y39	Y40	Y41	Y42	Y43	Y44	Y45	
									Henning, Carl & Doris
Y28	Y29	Y30	Y31	Y32	Y33	Y34	Y35	Y36	
Y19	Y20	Y21	Y22	Y23	Y24	Y25	Y26	Y27	
					Hall, Ashley		Collins, Donald S. & Sandra J.	Collins, Donald S. & Sandra J.	
Y10	Y11	Y12	Y13	Y14	Y15	Y16	Y17	Y18	
Eileen & Francis Russo		Chapman, Jr. George R. & Faylene M.		Adams, Cheryl		Metcal, Jr., Philip	Metcal, Jr., Philip	Angelo, Priscilla & Joseph W.	
Y1	Y2	Y3	Y4	Y5	Y6	Y7	Y8	Y9	

Walk Path



### Section - Z

Existing Section C

### Urn Section



REV 03.2010 LLC

Forest Hills Annex Urn Garden	
Urn Sections W-X-Y-Z	
NOTE: The scale, grave location and measurements shown are for general reference use only. This is not a site surveyed document.	Scale 1" = 3'
	Sheet 8 of 8
Copyright © 2010 by TOPOGRAPHIX, LLC	

Disclaimer: The contents of this map is based on documents and information supplied by the client and public satellite imaging. Accuracy of images is not suitable for engineering purposes. TOPOGRAPHIX, LLC assumes no responsibility for it's content.